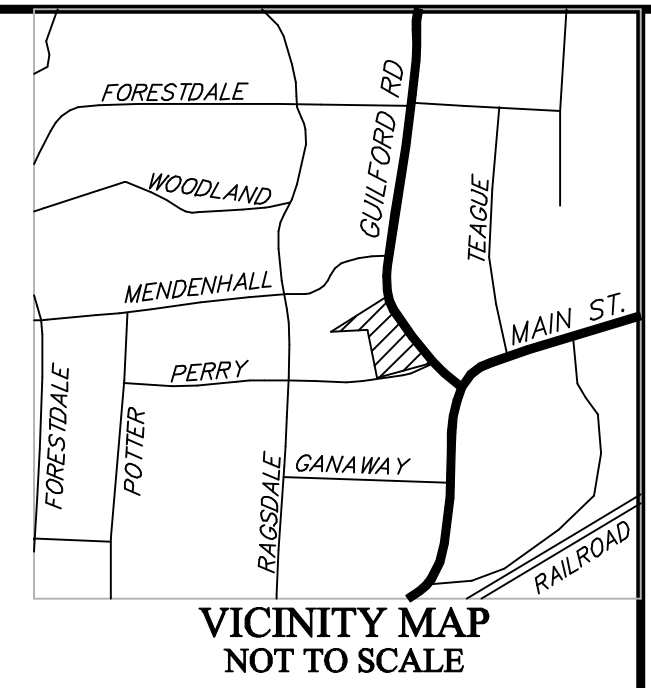
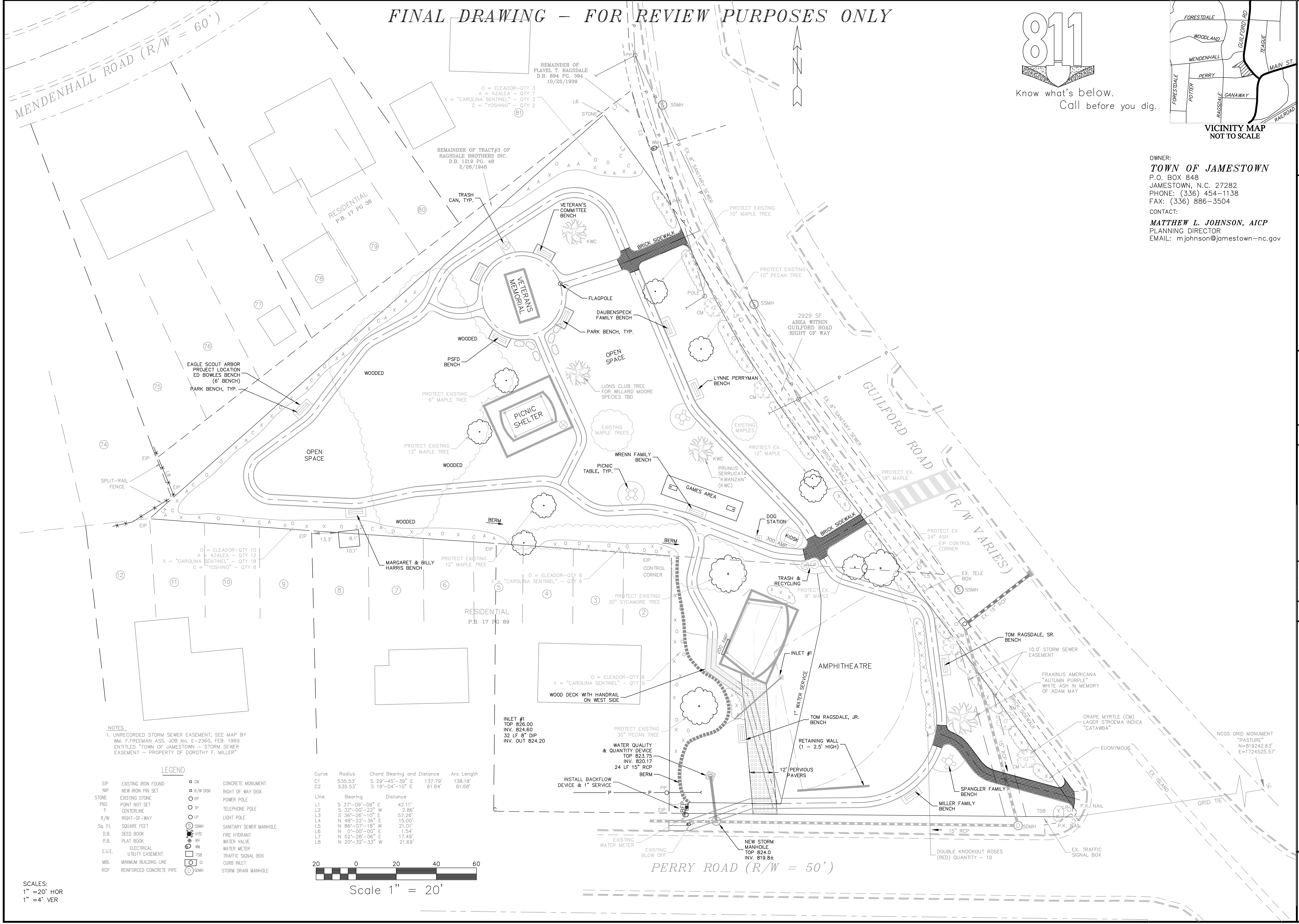


FINAL DRAWING - FOR REVIEW PURPOSES ONLY



OWNER:
TOWN OF JAMESTOWN
 P.O. BOX 848
 JAMESTOWN, N.C. 27282
 PHONE: (336) 454-1138
 FAX: (336) 886-3504
 CONTACT:
MATTHEW L. JOHNSON, AICP
 PLANNING DIRECTOR
 EMAIL: mjohanson@jamestown-nc.gov

Civil Engineering by:
TOWN OF JAMESTOWN
 PUBLIC SERVICES DEPARTMENT
 301 EAST MAIN STREET
 JAMESTOWN, NORTH CAROLINA 27282
 TELEPHONE 336 454-1138 FAX 336 886-3504
 EMAIL: pbanchard@jamestown-nc.gov



LEGEND

EIP	EXISTING IRON FOUND	CM	CONCRETE MONUMENT
NIP	NEW IRON PIN SET	R/W DISK	RIGHT OF WAY DISK
STONE	EXISTING STONE	PP	POWER POLE
PNS	POINT NOT SET	TP	TELEPHONE POLE
?	CENTERLINE	LP	LIGHT POLE
R/W	RIGHT-OF-WAY	OP	OPEN SPACE
Sq. Ft.	SQUARE FEET	SSMH	SANITARY SEWER MANHOLE
D.B.	DEED BOOK	HYD	FIRE HYDRANT
P.B.	PLAT BOOK	WV	WATER VALVE
E.U.E.	ELECTRICAL UTILITY EASEMENT	WM	WATER METER
MBL	MINIMUM BUILDING LINE	TSB	TRAFFIC SIGNAL BOX
RCP	REINFORCED CONCRETE PIPE	CI	CURB INLET
		DSMH	STORM DRAIN MANHOLE

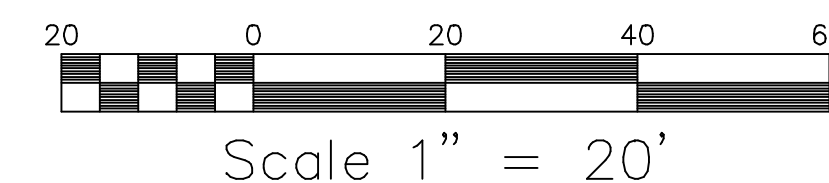
NOTES

- UNRECORDED STORM SEWER EASEMENT, SEE MAP BY WM, F.FREEMAN ASS. JOB No. E-2360, FEB. 1969 ENTITLED "TOWN OF JAMESTOWN - STORM SEWER EASEMENT - PROPERTY OF DOROTHY F. MILLER"

Curve	Radius	Chord Bearing and Distance	Arc Length
C1	535.53'	S 29°-45'-39" E 137.79'	138.18'
C2	535.53'	S 19°-04'-10" E 61.64'	61.68'

Line	Bearing	Distance
L1	S 37°-09'-09" E	42.11'
L2	S 32°-00'-22" W	2.86'
L3	S 36°-26'-10" E	57.26'
L4	N 48°-22'-36" E	15.00'
L5	N 86°-07'-18" W	21.01'
L6	N 0°-00'-00" E	1.54'
L7	N 52°-28'-06" E	17.49'
L8	N 20°-32'-33" W	21.69'

SCALES:
 1" = 20' HOR
 1" = 4' VER



REV	DATE	DESCRIPTION	BY
1	6/05/13	UPDATES	

PRB	JOB NUMBER	DATE	DESIGNED	DRAWN	CHECKED	SCALE	BY
	2013-01	2/13/13	MLJ	PRB	PRB	1" = 20' HOR	N/A

LANDSCAPING PLAN

TOWN OF JAMESTOWN

WRENN-MILLER PARK

CONTRACT # PS 2013-01

JAMESTOWN TOWNSHIP - GUILFORD COUNTY - NORTH CAROLINA

SHEET NO. **3**

OF 4