
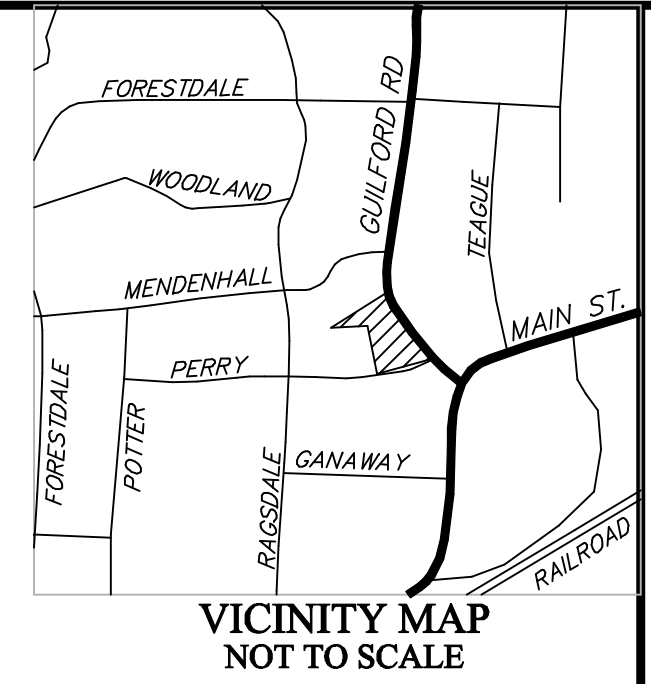


FINAL DRAWING - FOR REVIEW PURPOSES ONLY



Know what's below.  
Call before you dig.



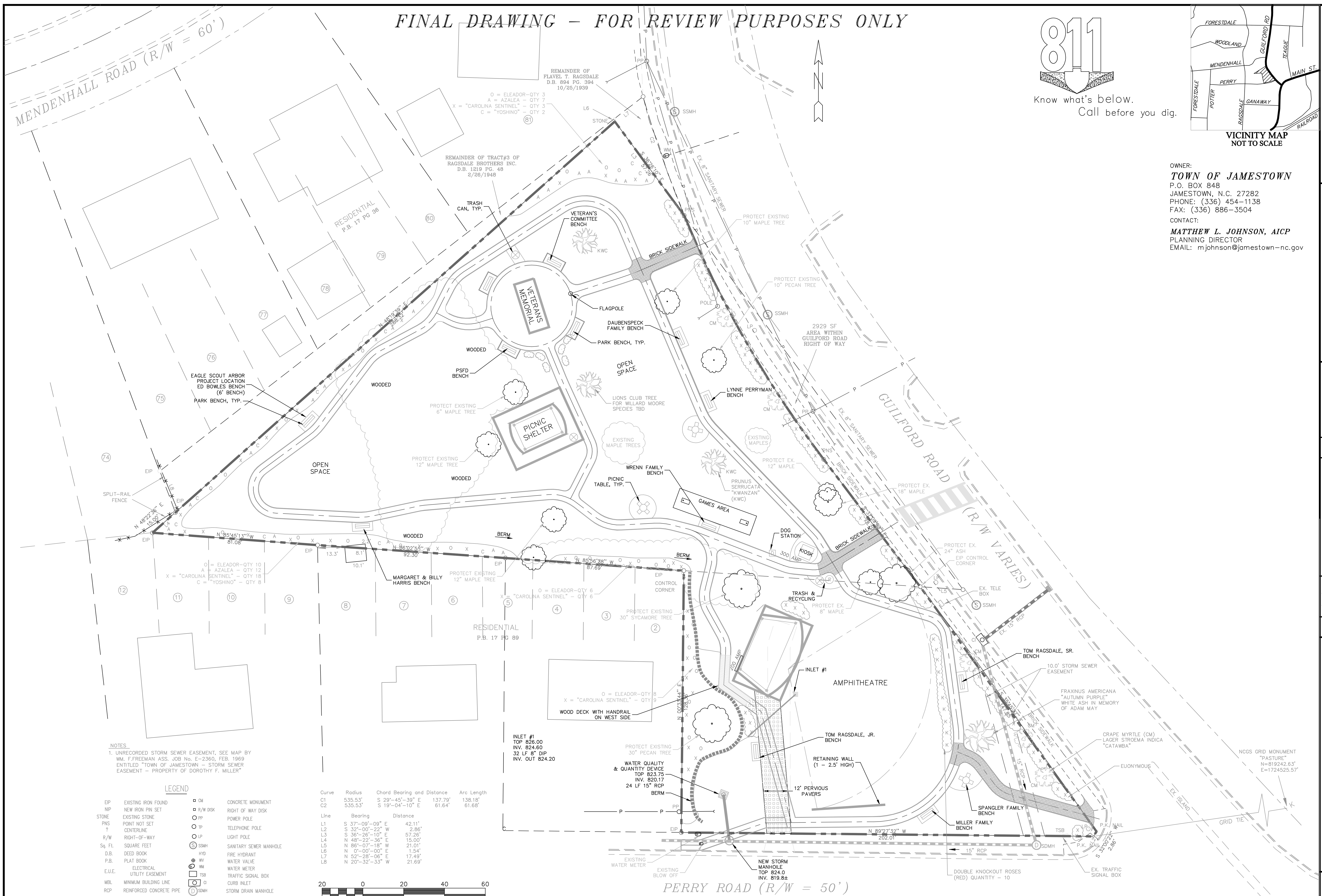
OWNER:  
**TOWN OF JAMESTOWN**  
P.O. BOX 848  
JAMESTOWN, N.C. 27282  
PHONE: (336) 454-1138  
FAX: (336) 886-3504  
CONTACT:  
**MATTHEW L. JOHNSON, AICP**  
PLANNING DIRECTOR  
EMAIL: mjohnson@jamestown-nc.gov



Civil Engineering by:  
**TOWN OF JAMESTOWN**  
PUBLIC SERVICES DEPARTMENT  
301 EAST MAIN STREET  
JAMESTOWN, NORTH CAROLINA 27282  
TELEPHONE 336 454-1138 FAX 336 886-3504  
EMAIL: pbanchard@jamestown-nc.gov

REV	DATE	DESCRIPTION	BY
1	6/05/13	UPDATES	

SITE & UTILITY PLAN  
**TOWN OF JAMESTOWN**  
**WRENN-MILLER PARK**  
CONTRACT # PS 2013-01  
JAMESTOWN TOWNSHIP - GUILFORD COUNTY - NORTH CAROLINA



NOTES  
1. UNRECORDED STORM SEWER EASEMENT, SEE MAP BY WM. F. FREEMAN ASS. JOB NO. E-2360, FEB. 1969 ENTITLED "TOWN OF JAMESTOWN - STORM SEWER EASEMENT - PROPERTY OF DOROTHY F. MILLER"

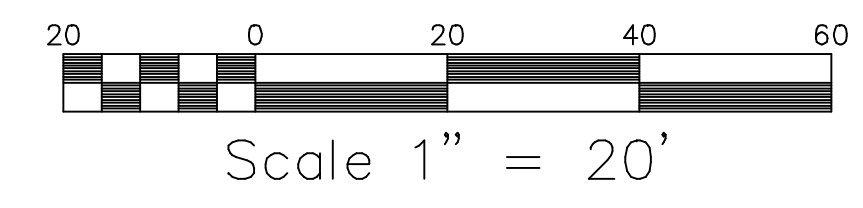
LEGEND

EIP	EXISTING IRON FOUND	CM	CONCRETE MONUMENT
NIP	NEW IRON PIN SET	R/W DISK	RIGHT OF WAY DISK
STONE	EXISTING STONE	PP	POWER POLE
PNS	POINT NOT SET	TP	TELEPHONE POLE
?	CENTERLINE	LP	LIGHT POLE
R/W	RIGHT-OF-WAY	SSMH	SANITARY SEWER MANHOLE
Sq. Ft.	SQUARE FEET	HYD	FIRE HYDRANT
D.B.	DEED BOOK	WV	WATER VALVE
P.B.	PLAT BOOK	WM	WATER METER
E.U.E.	ELECTRICAL UTILITY EASEMENT	TSB	TRAFFIC SIGNAL BOX
MBL	MINIMUM BUILDING LINE	CI	CURB INLET
RCP	REINFORCED CONCRETE PIPE	DSMH	STORM DRAIN MANHOLE

Curve	Radius	Chord Bearing and Distance	Arc Length
C1	535.53'	S 29°-45'-39" E 137.79'	138.18'
C2	535.53'	S 19°-04'-10" E 61.64'	61.68'

Line	Bearing	Distance
L1	S 37°-09'-09" E	42.11'
L2	S 32°-00'-22" W	2.86'
L3	S 36°-26'-10" E	57.26'
L4	N 48°-22'-36" E	15.00'
L5	N 86°-07'-18" W	21.01'
L6	N 0°-00'-00" E	1.54'
L7	N 52°-28'-06" E	17.49'
L8	N 20°-32'-33" W	21.69'



SCALES:  
1" = 20' HOR  
1" = 4' VER